GRAPHIC SCALE:

Magnetic North: 8.87°E

N W E S

0 500 1,000 2,000 Feet

1 inch equals 743 feet

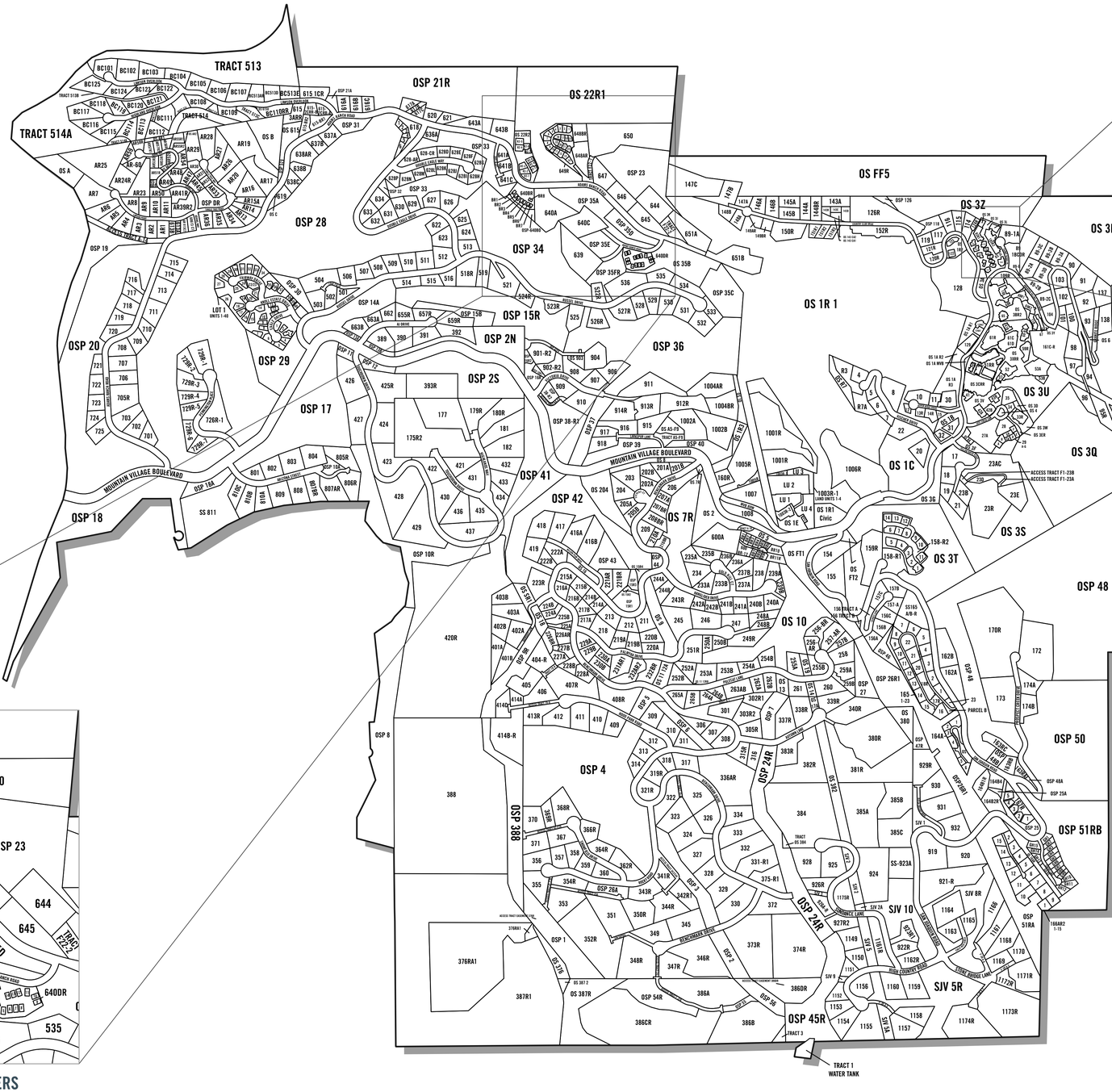

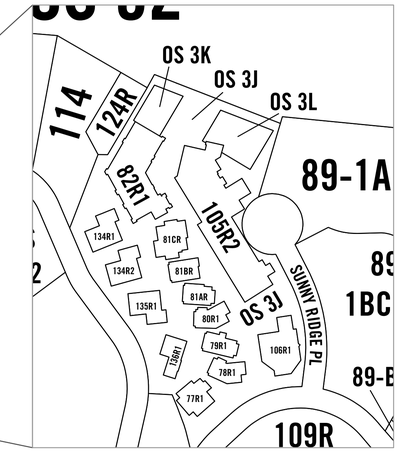

CLOSE UP OF SEE FOREVER

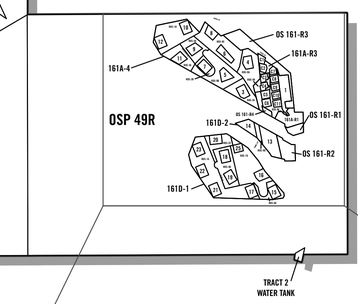

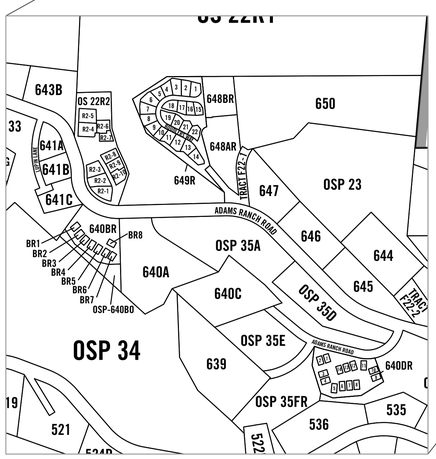

CLOSE UP OF PROSPECT PLAZA & BOULDERS

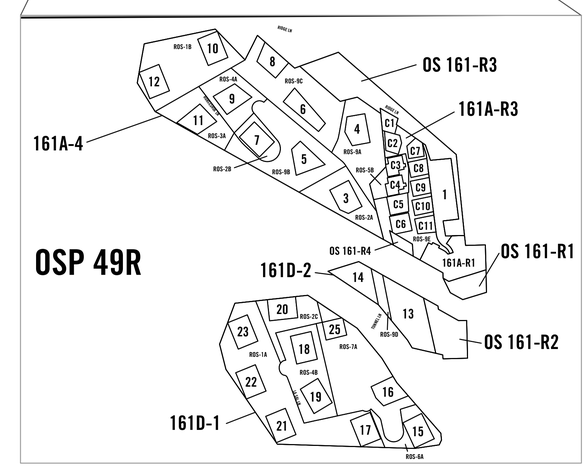

CLOSE UP OF THE RIDGE

CARTOGRAPHER:

Lauren Tyler

DATE:

August 9, 2023

DISCLAIMER:

This information is a product of the Town of Mountain Village Geographic Information Systems (GIS) Department and is intended for the display of relative positions and locations only. User of this information hereby recognize, acknowledge, and agree that it is not a guaranteed accurate legal or surveyed representation of land. Users assume all risk and responsibility for any and all direct and indirect damages, including consequential damages, that may flow from the use of this information. Users further recognize, acknowledge, and agree that the Town of Mountain Village GIS Department has not made and representations, warranties, or guarantees of any kind that this information is survey accurate or fit to be used or relied upon for any particular purpose.

2023 OFFICIAL LOT MAP

TOWN OF MOUNTAIN VILLAGE

TOWN OF MOUNTAIN VILLAGE
GEOGRAPHICAL INFORMATION SYSTEMS

455 Mountain Village Blvd. Unit A
Mountain Village, Colorado 81435